










Greenville High School

Greenville High School ** 111 North Hillcrest St. ** Greenville, MI 48838
HS - 616-754-3681 ** Athletic Office 754-4261

Total Est. Time: 57 minutes Total Est. Distance: 51.41 miles

- | | | |
|---|---|------------|
|  | 1: Start out going NORTHWEST on KINSEY AVE SE toward W MAIN ST SE. | <0.1 miles |
|  | 2: Turn RIGHT onto E MAIN ST SE. | 0.4 miles |
|  | 3: Turn LEFT onto CHERRY VALLEY AVE SE / MI-37. Continue to follow MI-37 N. | 4.5 miles |
|  | 4: Take the M-6 E ramp toward I-96 E. | 0.2 miles |
|  | 5: Merge onto MI-6 E / PAUL B HENRY FWY. | 3.2 miles |
|  | 6: Keep LEFT to take I-96 W toward MUSKEGON. | 14.7 miles |
|  | 7: Merge onto US-131 N via EXIT 31B toward BIG RAPIDS / CADILLAC.
Coming from Caledonia you may take Lincoln Rd all the way to Greenville if you prefer. Then you would still turn on M-57 | 11.8 miles |
|  | 8: Take the M-57 exit- EXIT 101- toward CR-B72 / GREENVILLE / SPARTA. | 0.4 miles |
|  | 9: Turn RIGHT onto MI-57 / 14 MILE RD NE. Continue to follow MI-57. | 15.4 miles |

Turn Left onto Hillcrest – Athletic complex behind the school

57 Minutes - 51 miles from CHS